















PLA0092166



LEGEND

Clean network:

- | | | | |
|-------------------------------------------------------------------------------------|-------------------------|-------------------------------------------------------------------------------------|-----------------------|
|  | Sluice valve |  | Stop tap |
|  | Pressure reducing valve |  | Water Treatment Works |
|  | Meter |  | Water Pumping Station |
|  | Bulk meter |  | Existing main |
|  | Hydrant |  | Non-operational main |
|  | Cap end |  | Raw Water |
|  | Air valve | NB: Water main symbol colour indicates the type. | |
| | | LIGHT BLUE | - Trunk |
| | | DARK BLUE | - Distribution |
| | | YELLOW | - Raw Water |

Notes:

Whilst every reasonable effort has been taken to correctly record the pipe material of DCWW assets, there is a possibility that in some cases pipe material (other than Asbestos Cement or Pitch Fibre) may be found to be asbestos cement (AC) or Pitch Fibre (PF). It is therefore advisable that the possible presence of AC or PF pipes be anticipated and considered as part of any risk assessment prior to excavation.

Dŵr Cymru Cŷngedig (the Company) gives this information as to the position of its underground apparatus by way of general guidance only and on the understanding that it is based on the best information available and the warning as to its construction is relied upon in the event of excavations or other works made in the vicinity of the company's apparatus. This level of warning appears also before carrying out any excavations made entirely on site. The information which is supplied by the Company is done so in accordance with statutory requirements of sections 105 and 109 of the Water Industry Act 1991 which is based upon the best information available and, in particular, but without prejudice to the generality of the foregoing, it should be noted that the records that are available to the Company may not disclose the existence of a water main, service pipe, sewer, drain or discharge pipe and any associated apparatus, but before a September 1992, or if any of the particular details recorded in this position statement may not be accurate. It should be understood that the furnishing of this information is and is without prejudice to the provisions of the New Roads and Street Works Act 1991 and the Company's right to be compensated for any damage to its apparatus.

Service pipes are not generally shown but their presence should be anticipated.

EXACT LOCATIONS OF ALL APPARATUS TO BE DETERMINED ON SITE.

Reproduced by permission of the Ordnance Survey on behalf of HMSO. © Crown copyright and database right 2017. All rights reserved. Ordnance Survey Licence number 100019534

Map Ref: 328095,188249
Map scale: 1:332
Printed by: Carys Barwell
Printed on: 19 Dec 2025

