














PLA0089135



LEGEND

	Sluice valve		Stop tap
	Pressure reducing valve		Water Treatment Works
	Meter		Water Pumping Station
	Bulk meter		Existing main
	Hydrant		Non-operational main
	Cap end		Raw Water
	Air valve	NB: Water main symbol colour indicates the type.	
		LIGHT BLUE	- Trunk
		DARK BLUE	- Distribution
		YELLOW	- Raw Water

Notes:

Whilst every reasonable effort has been taken to correctly record the pipe material of DŴr Cymru assets, there is a possibility that in some cases pipe material (other than Asbestos Cement or Pitch Fibre) may be found to be asbestos cement (AC) or Pitch Fibre (PF). It is therefore advisable that the possible presence of AC or PF pipes be anticipated and considered as part of any risk assessment prior to excavation.

DŴr Cymru Cymru (the Company) gives this information as to the position of its underground apparatus by way of general guidance only and on the understanding that it is based on the best information available and its warranty as to its correctness is relied upon in the event of excavations or other works made in the vicinity of the company's apparatus. This level of warning appears before carrying out any excavations and is not intended to be a guarantee. The information supplied by the Company is done so in accordance with statutory requirements of sections 105 and 109 of the Water Industry Act 1991 which allows open the best information available and, in particular, but without prejudice to the generality of the foregoing, it should be noted that the records that are available to the Company may not disclose the existence of a water main, service pipe, sewer, drain or discharge pipe and any associated apparatus, but before 1 September 1992, or if they do, the particular detail (including the position, depth and/or depth) may not be accurate. It should be understood that the furnishing of this information is solely without prejudice to the provisions of the New Roads and Street Works Act 1991 and the Company's right to be compensated for any damage to its apparatus. Service pipes are not generally shown but their presence should be anticipated.

EXACT LOCATIONS OF ALL APPARATUS TO BE DETERMINED ON SITE.

Reproduced by permission of the Ordnance Survey on behalf of HMSO. © Crown copyright and database right 2017. All rights reserved. Ordnance Survey Licence number 100019534

Map Ref: 331511,187088
 Map scale: 1:250
 Printed by: David Hubbard
 Printed on: 14 Aug 2025

