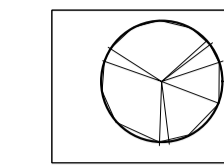
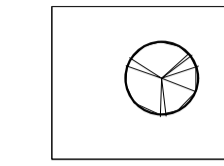


## Notes



proposed selected extra heavy standard native tree 14-16cmg



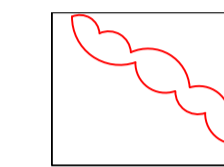
proposed feathered native tree 2.5-3m height



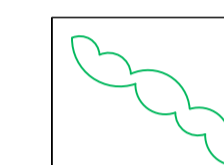
proposed native mixed hedge [high percentage of holly] undersown with hedgerow seed mix eg Emorsgate EH1 at 4g/sqm



proposed ornamental evergreen hedge



hedges to be removed



hedges to be retained

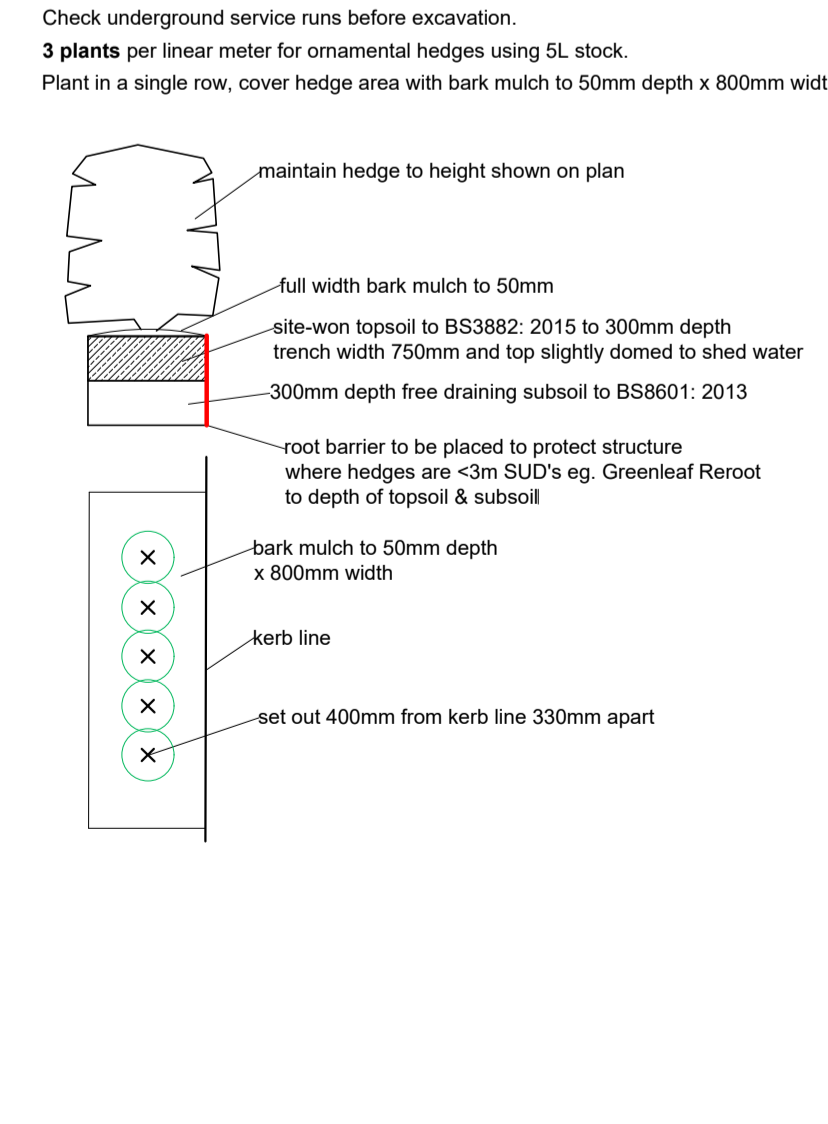
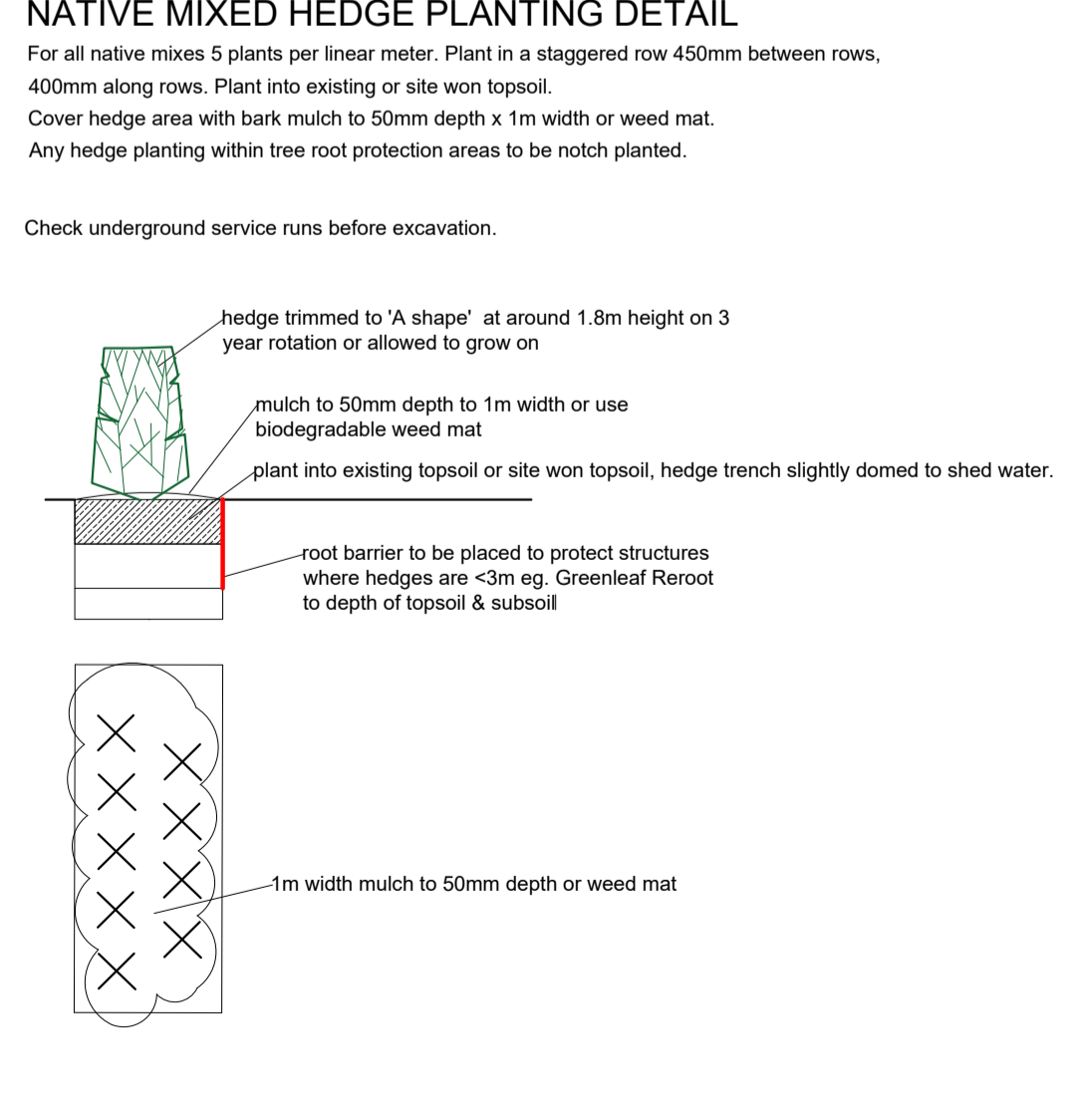
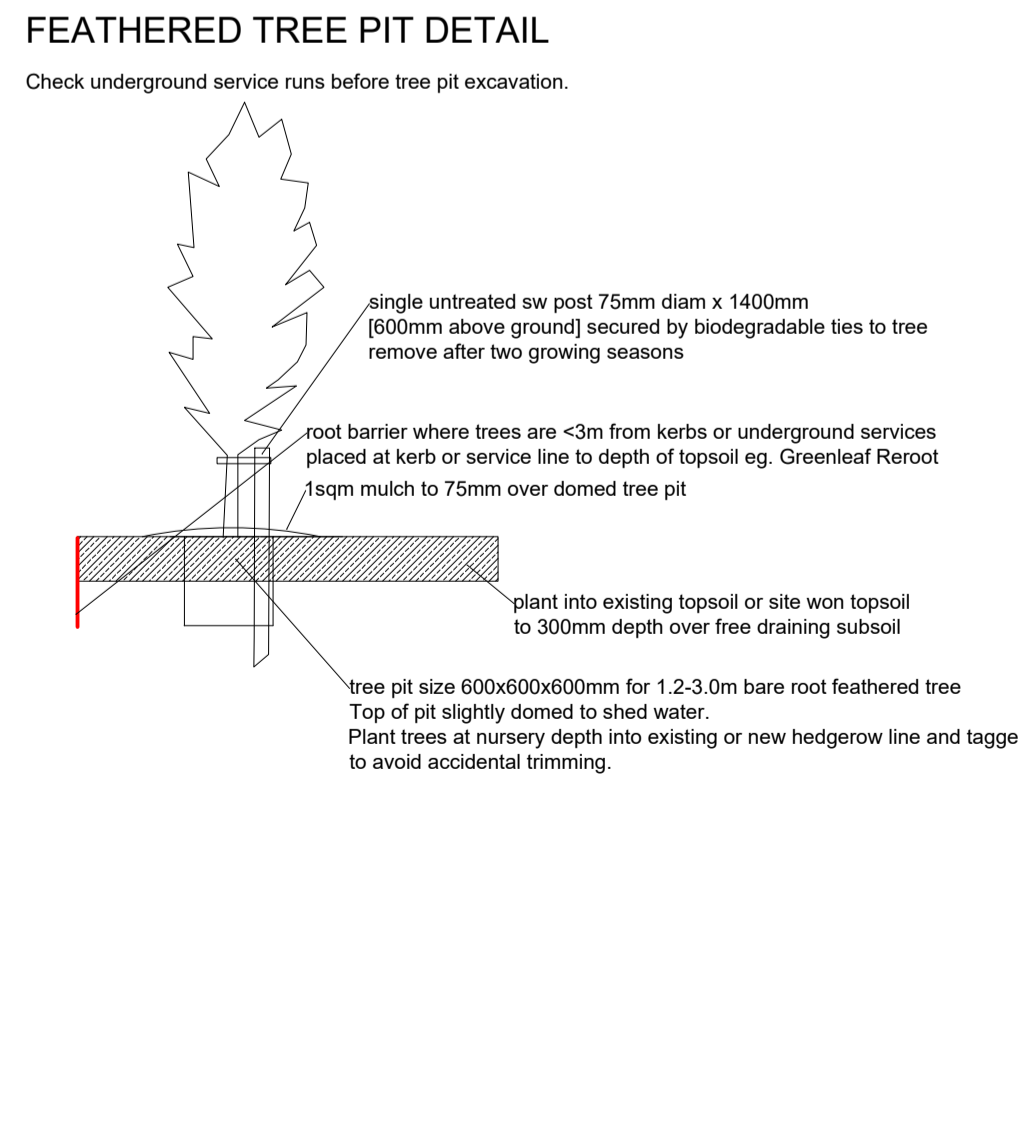
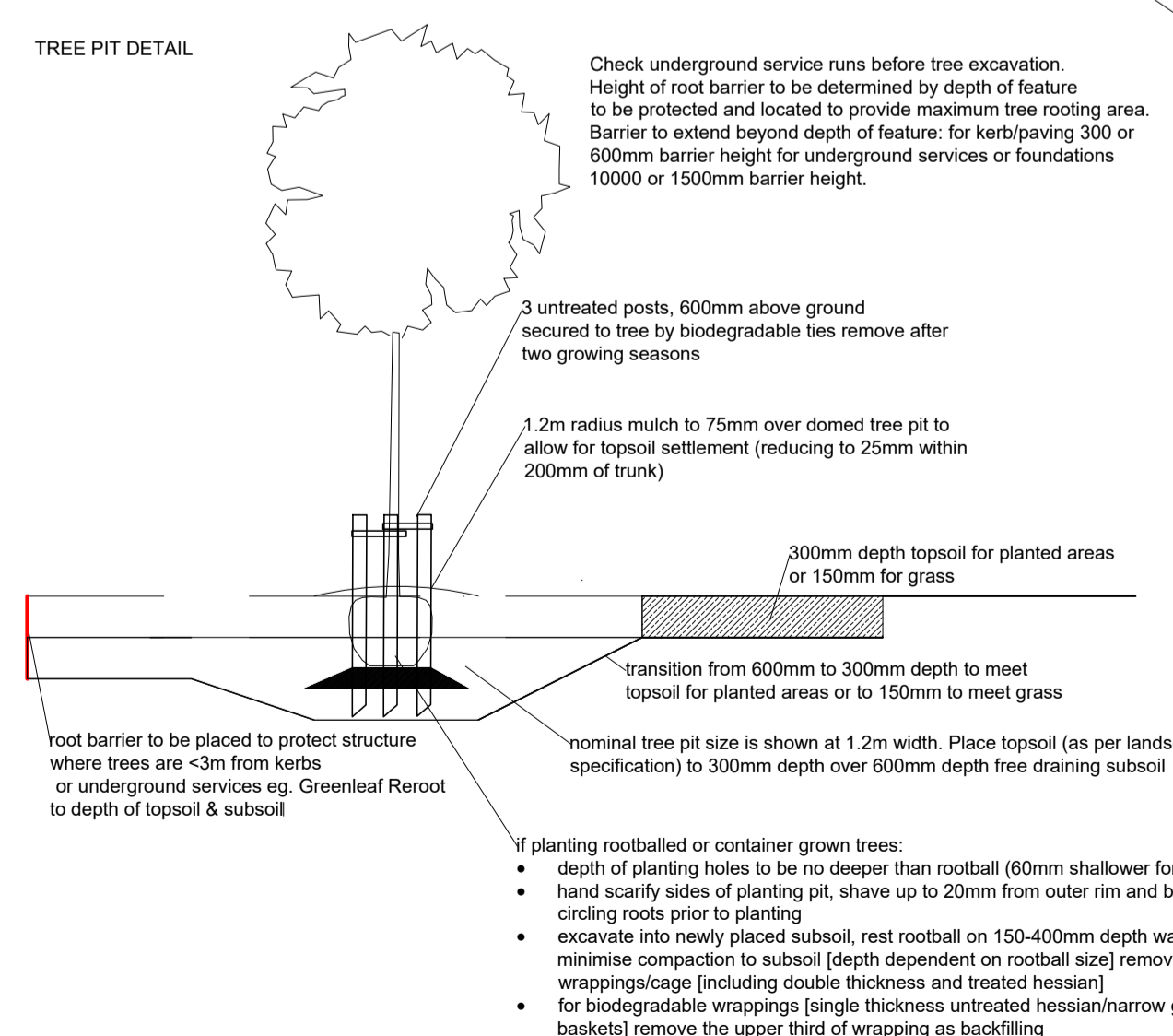


species rich seed mix close mown eg Germinal WFG20 at 10g/sqm

Trees	Species	Height (mm)	Description	Total (no.)
See plan for tree pit detail. Secured with a triple stake and biodegradable pad and belting for heavy standard trees, single stake for feathered and orchard trees. Good branching rather than height is key. 75mm mulch to 1.2 sqm. Spacing as shown on the Plan.				
	Prunus avium [wild cherry]	14-16cmg	Container or rootballed	1
	Malus sylvestris [common apple]	2.5-3m	Bare root feathered	3
	Crataegus monogyna [hawthorn]	2.5-3m	Bare root feathered	4
	Pyrus communis [common pear]	2.5-3m	Bare root feathered	2

Native Mixed hedge – 127 linear meters [note some sections are planted as a double width hedge]	
Plant a staggered row [450mm between rows, 400mm along rows] at 5 plants/lin m, bare root transplants 1+2, 900-1200mm, 2L for Holly. Mulch hedge width to 50mm depth.	
Maintain on an annual cut ideally in February before bird nesting to provide source of nuts and berries, to a height of 1.5-1.8m; for the north boundary hedge [44linm] relax cutting of sides/top on rotation every 3 years in February before bird nesting to provide source of nuts and berries, to a min height of 1.8m or allow to grow on.	
Hawthorn [Crataegus monogyna] 50%	320
Holly [Ilex aquifolium] 25%	160
Hazel [Corylus avellana] 15%	60
Cornus sanguinea [Dogwood] 10%	60

Ornamental hedging shrubs	
Plant a straight row at 3 plants/lin m as a hedge. Mulch full hedge width of 800mm to 50mm depth.	
Prunus laurocerasus (laurel) 5L	50



All dimensions must be checked on site and not scaled from this drawing.

This drawing is for the purposes of PLANNING. Based on Ordnance Survey and topographic survey data as supplied. OS Licence 100043966

Refer to Landscape Schedules Mackley Davies Assoc Ltd.

**MACKLEY DAVIES ASSOCIATES LTD**  
Ffynnon yr Eirin . Crickhowell Road, Gilwern  
Abergavenny . NP7 0EH . 01873 831796 .  
gill@mackleydaves.co.uk

**SITE**  
Barn adjacent Coc Y North Lane,  
Rhiwderin

**CLIENT**  
David Williams Homes Ltd

**DRAWING TITLE**  
Soft Landscape Plan

**SCALE** 1:200 @ A1 **Job No.** 24/1015/01  
**DATE** February 2024 **REVISION No.** A