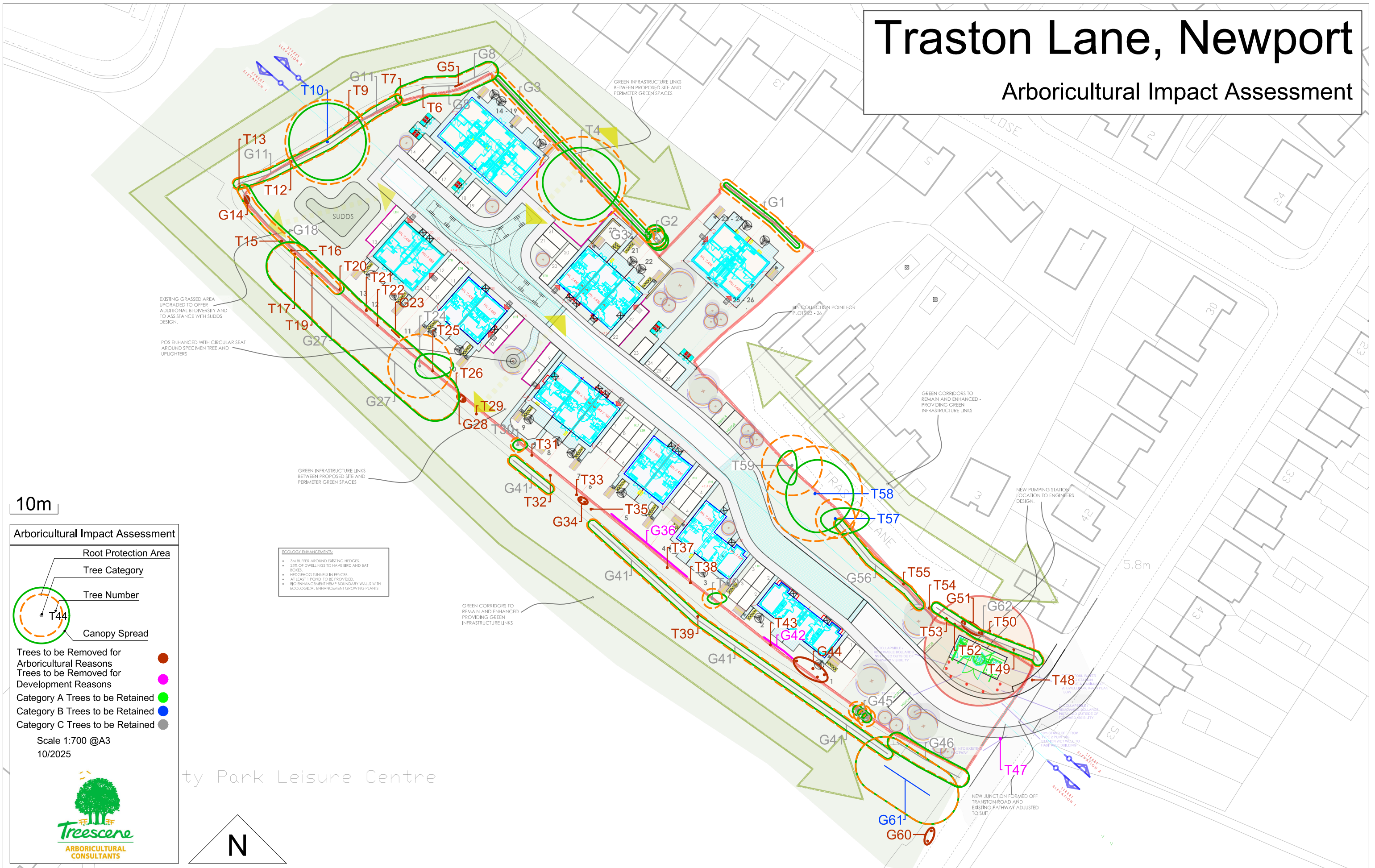


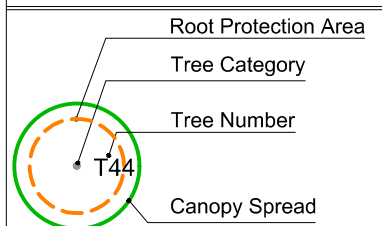
Traston Lane, Newport

Arboricultural Impact Assessment



10m

Arboricultural Impact Assessment

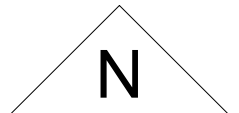


- Trees to be Removed for Arboricultural Reasons: Red circle
- Trees to be Removed for Development Reasons: Pink circle
- Category A Trees to be Retained: Green circle
- Category B Trees to be Retained: Blue circle
- Category C Trees to be Retained: Grey circle

Scale 1:700 @A3
10/2025



ty Park Leisure Centre



- ECOLOGY ENHANCEMENTS:**
- 3M BUFFER AROUND EXISTING HEDGES
 - 25% OF DWELLINGS TO HAVE BIRD AND BAT BOXES
 - HEDGEHOG TUNNELS IN FENCES
 - ALL GARDEN PONDS TO BE PROVIDED
 - BIO ENHANCEMENT HEAP BOUNDARY WALLS WITH ECOLOGICAL ENHANCEMENT GROWING PLANTS

GREEN CORRIDORS TO REMAIN AND ENHANCED PROVIDING GREEN INFRASTRUCTURE LINKS

GREEN INFRASTRUCTURE LINKS BETWEEN PROPOSED SITE AND PERIMETER GREEN SPACES

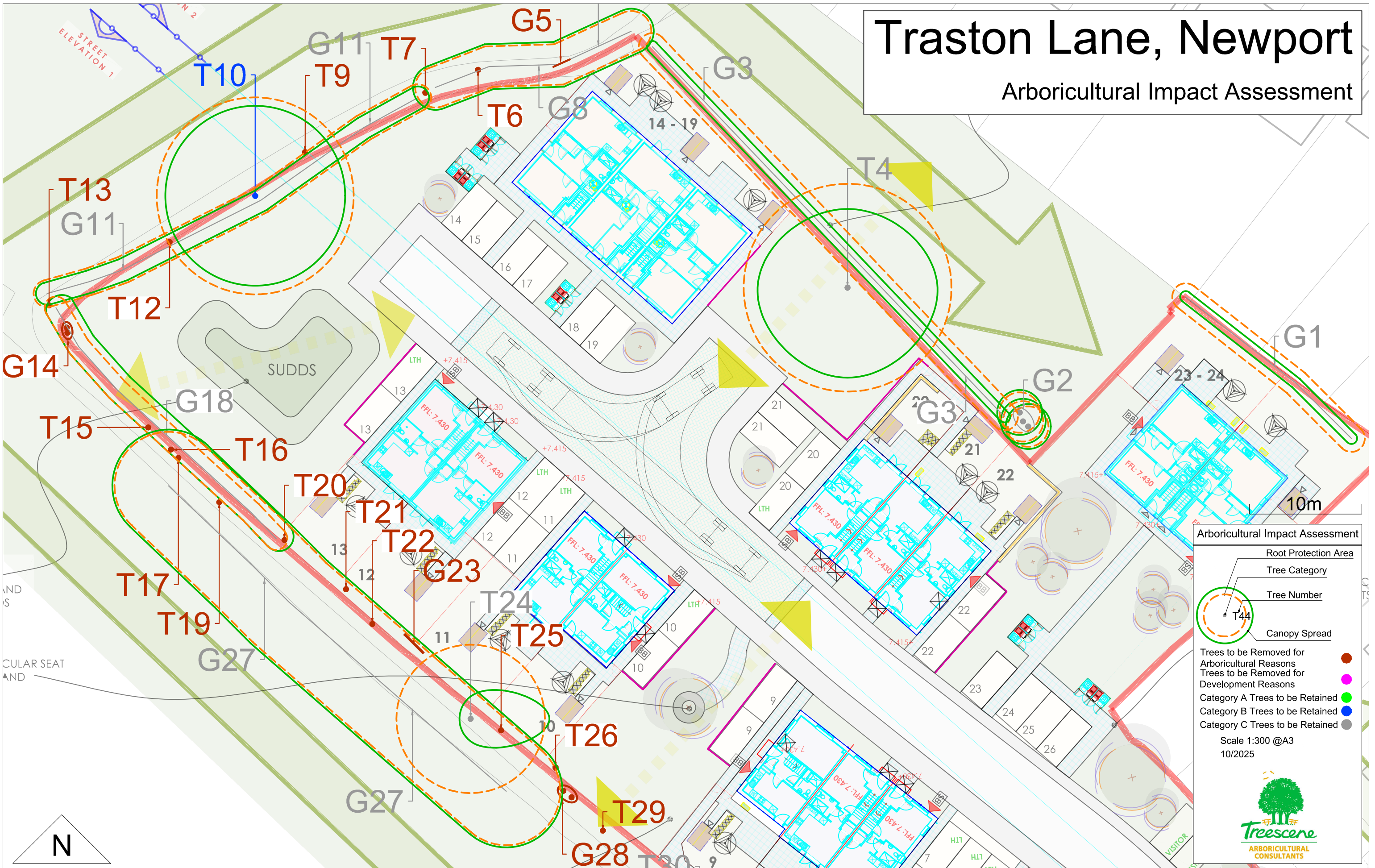
GREEN CORRIDORS TO REMAIN AND ENHANCED - PROVIDING GREEN INFRASTRUCTURE LINKS

NEW PUMPING STATION LOCATION TO ENGINEERS DESIGN

NEW JUNCTION FORMED OFF TRANSTON ROAD AND EXISTING PATHWAY ADJUSTED TO SUIT

Traston Lane, Newport

Arboricultural Impact Assessment



Arboricultural Impact Assessment

- Root Protection Area
- Tree Category
- Tree Number
- Canopy Spread

Trees to be Removed for Arboricultural Reasons ●

Trees to be Removed for Development Reasons ●

Category A Trees to be Retained ●

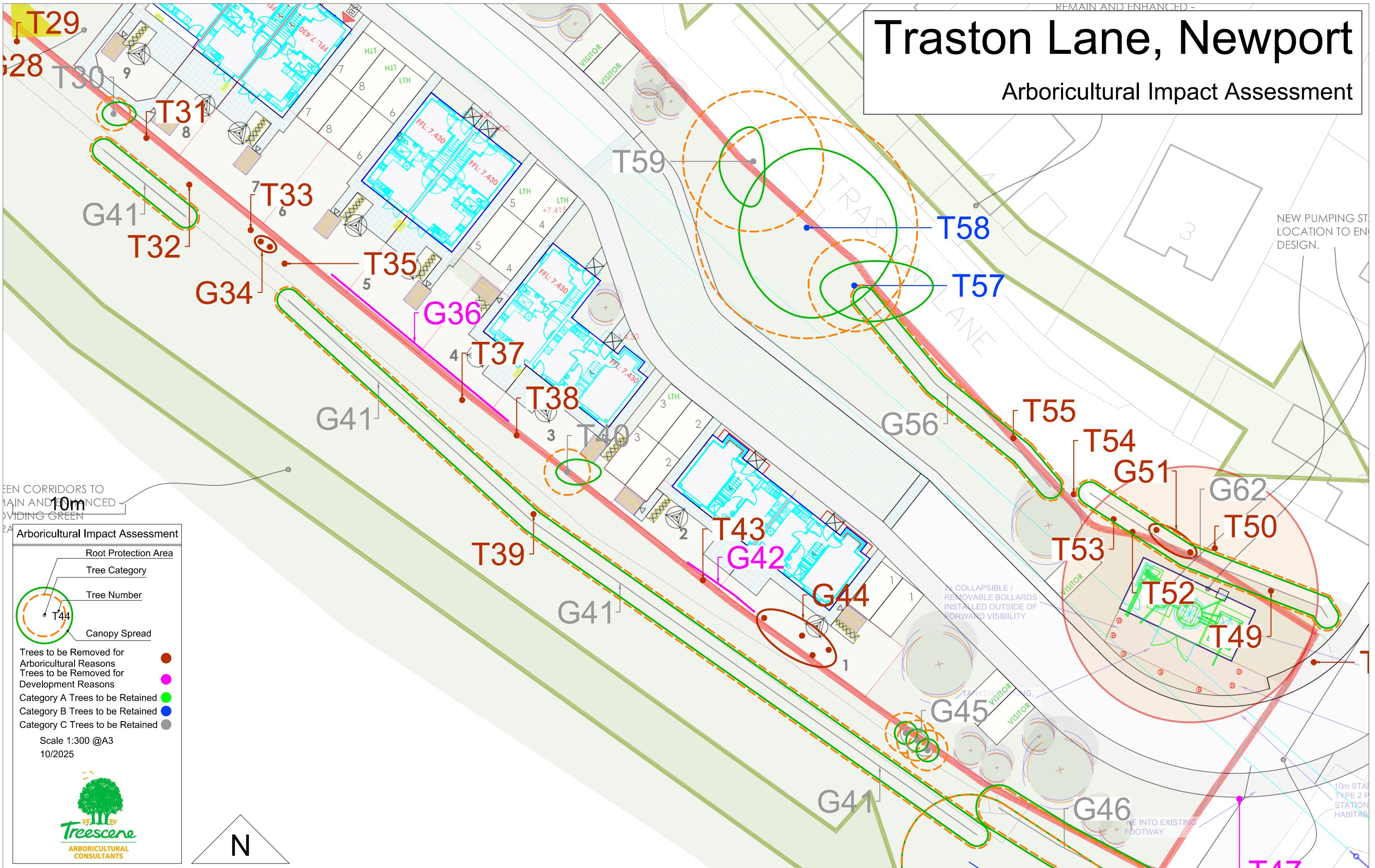
Category B Trees to be Retained ●

Category C Trees to be Retained ●

Scale 1:300 @A3
10/2025

Traston Lane, Newport

Arboricultural Impact Assessment



GREEN CORRIDORS TO MAINTAIN AND ENHANCED PROVIDING GREEN

Arboricultural Impact Assessment

- Root Protection Area
- Tree Category
- Tree Number
- Canopy Spread

Trees to be Removed for Arboricultural Reasons ●

Trees to be Removed for Development Reasons ●

Category A Trees to be Retained ●

Category B Trees to be Retained ●

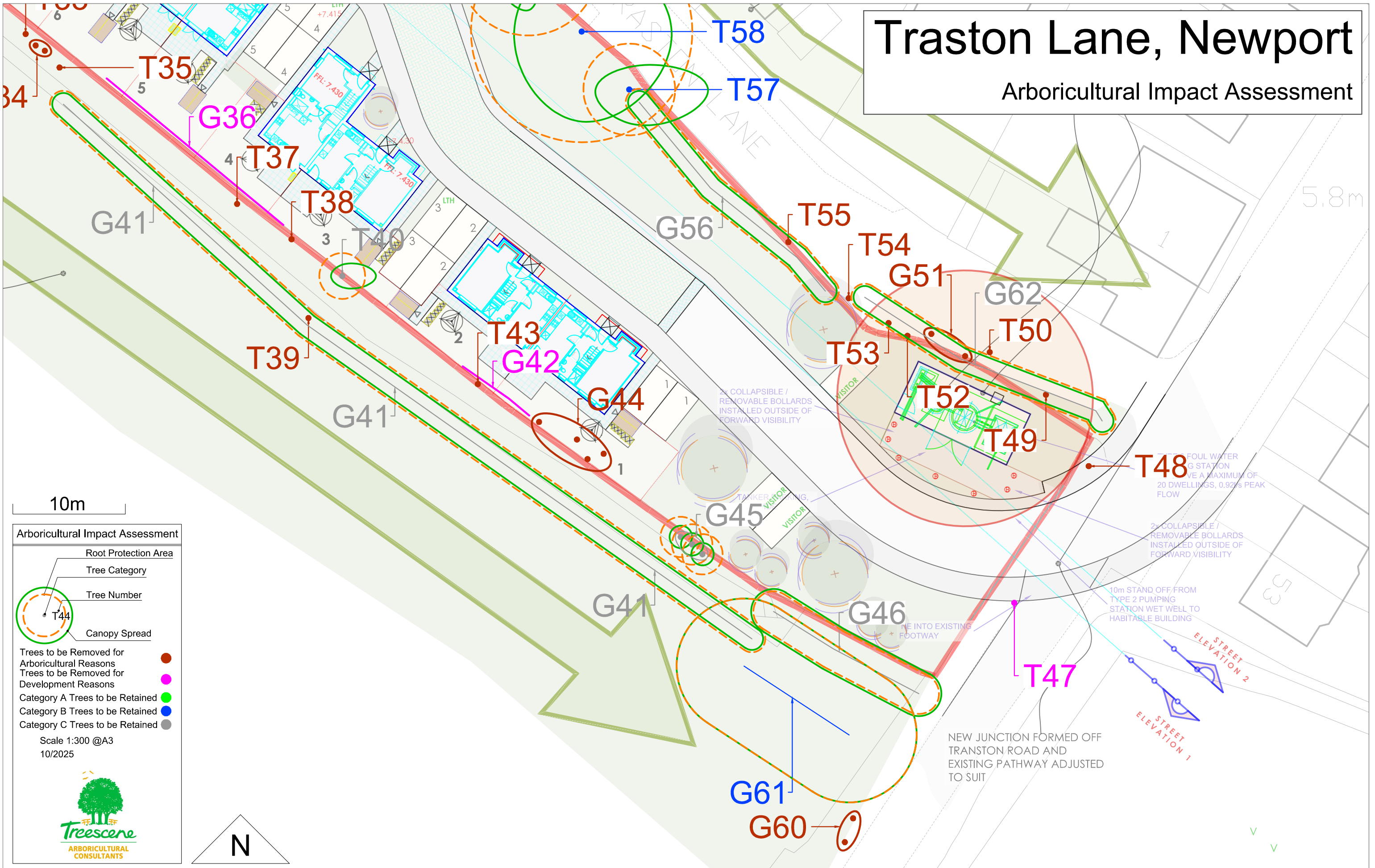
Category C Trees to be Retained ●

Scale 1:300 @A3
10/2025

N

Traston Lane, Newport

Arboricultural Impact Assessment



Arboricultural Impact Assessment

- Root Protection Area
- Tree Category
- Tree Number
- Canopy Spread
- Trees to be Removed for Arboricultural Reasons (Red dot)
- Trees to be Removed for Development Reasons (Magenta dot)
- Category A Trees to be Retained (Green dot)
- Category B Trees to be Retained (Blue dot)
- Category C Trees to be Retained (Grey dot)

Scale 1:300 @A3
10/2025

