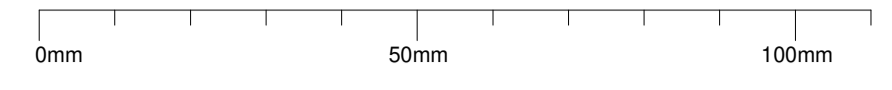
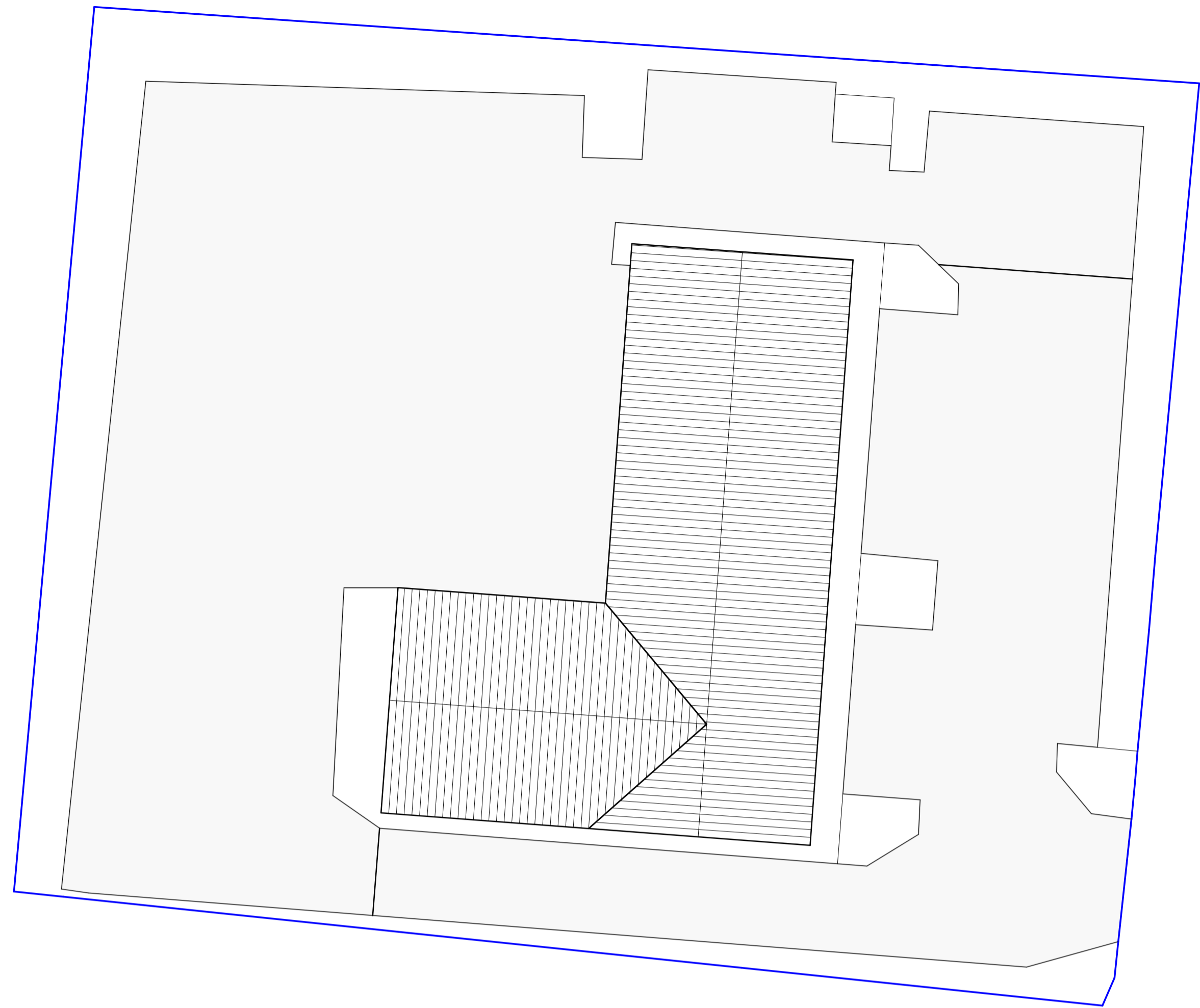


Responsibility is not accepted for errors made by others in scaling from this drawing.  
All construction information should be taken from figured dimensions only.



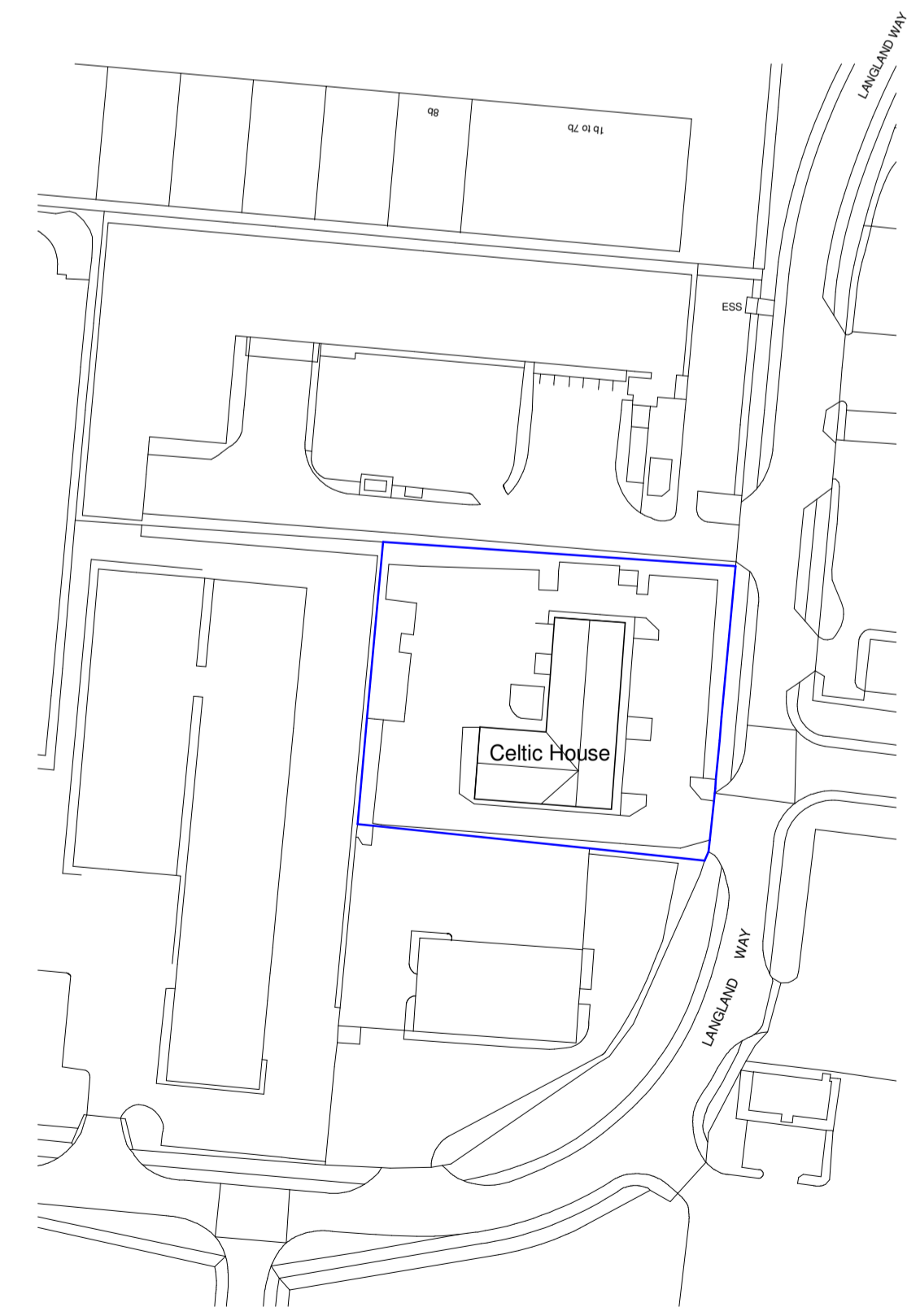
— Site Boundary  
— Site Ownership



Existing Block Plan  
1 : 250

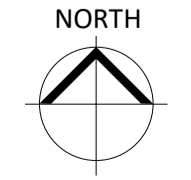


Proposed Block Plan  
1 : 250



Ordnance Survey, (c) Crown Copyright 2025. All rights reserved. Licence number 100022432

Site Location Plan  
1 : 1250



1	23/07/2025	Canopy change	EJ
REV	DATE	DESCRIPTION	BY
CLIENT	Mr A Carter		DRAWN AA
			CHECKED AJ

**SSA** Sustainable Studio Architects  
1 Gold Tops, Newport NP20 4PG  
www.sustainablestudio.co.uk  
© Sustainable Studio Architects 2024

PROJECT  
**New Warehouse Unit and Extension at Celtic House, Langland Way, Newport, NP19 4PT**

DRAWING TITLE  
**Site Location and Block Plans**

DRAWING STATUS <b>PL : PLANNING</b>	SCALE <b>As indicated @ A1</b>
NUMBER <b>PL-001</b>	REVISION <b>1</b>