












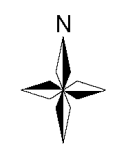
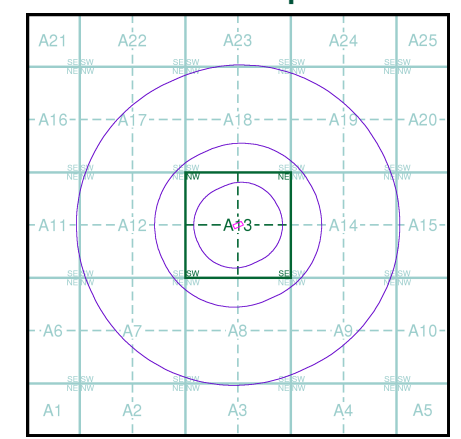


- General**
-  Specified Site
  -  Specified Buffer(s)
  -  Bearing Reference Point
  -  Slice
  -  Map ID
- Industrial Land Use**
-  Contemporary Trade Directory Entry
  -  Fuel Station Entry
  -  Points of Interest - Commercial Services
  -  Points of Interest - Education and Health
  -  Points of Interest - Manufacturing and Production
  -  Points of Interest - Public Infrastructure
  -  Points of Interest - Recreational and Environmental
  -  Underground Electrical Cables

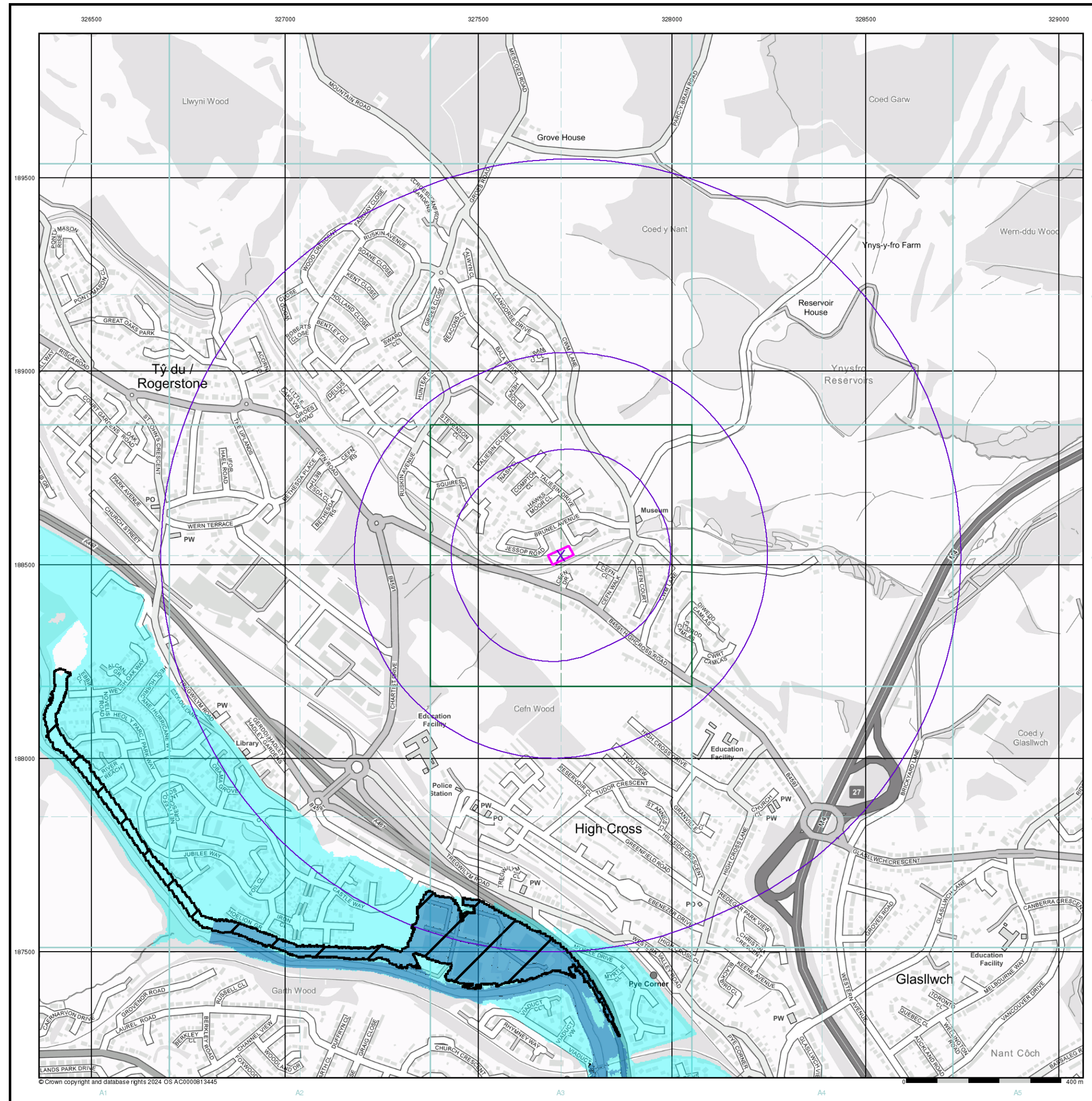
**Industrial Land Use Map - Slice A**



**Order Details**

Order Number: 362873452\_1\_1  
 Customer Ref: TF-24-614-CA  
 National Grid Reference: 327710, 188520  
 Slice: A  
 Site Area (Ha): 0.16  
 Search Buffer (m): 1000

**Site Details**  
 Site at 327700, 188530



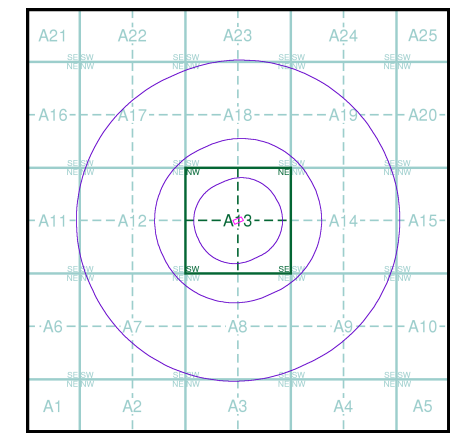
**General**

- Specified Site
- Specified Buffer(s)
- X Bearing Reference Point

**Agency and Hydrological (Flood)**

- Extreme Flooding from Rivers or Sea without Defences (Zone 2)
- Flooding from Rivers or Sea without Defences (Zone 3)
- Area Benefiting from Flood Defence
- Flood Water Storage Areas
- Flood Defence

**Flood Map - Slice A**



**Order Details**

Order Number: 362873452\_1\_1  
 Customer Ref: TF-24-614-CA  
 National Grid Reference: 327710, 188520  
 Slice: A  
 Site Area (Ha): 0.16  
 Search Buffer (m): 1000

**Site Details**

Site at 327700, 188530



Tel: 0844 844 9952  
 Fax: 0844 844 9951  
 Web: www.envirocheck.co.uk