


























PLA0086884



LEGEND(Representative of most common features)

- | | | | | | |
|---|---|---|---|---|------------------------|
|  | Foul chamber |  | Surface water chamber |  | Lamphole |
|  | Combined chamber |  | Combined sewer overflow |  | Storm Overflow |
|  | Special purpose chamber |  | Treatment works |  | Rising main |
|  | Pumping station |  | Private sewer |  | Gravity sewer |
|  | NB: Sewer symbol colour indicates the type: |  | Private sewer subject to Sect. 104 adoption agreement |  | Private Sewer Transfer |
|  | RED - Combined |  | Inspection Chamber |  | Lateral Drain |
|  | GREEN - Surface Water |  | |  | |
|  | BROWN - Foul |  | |  | |
|  | Purple - Former S24 sewers (for indicative purposes only) | | | | |

Notes:

Whilst every reasonable effort has been taken to correctly record the pipe material of Dŵr Cymru assets, there is a possibility that in some cases pipe material (other than Asbestos Cement or Pitch Fibre) may be found to be asbestos cement (AC) or Pitch Fibre (PF). It is therefore advisable that the possible presence of AC or PF pipes be anticipated and considered as part of any risk assessment prior to excavation.

Dŵr Cymru Cymru (the Company) gives this information as to the position of its underground apparatus by way of general guidance only and on the understanding that it is based on the best information available and the warranty as to its correctness is relied upon in the event of excavations or other works made in the vicinity of the company's apparatus. This level of warning is not intended to be relied upon for any excavations made without the permission of the Company, and shall be in accordance with statutory requirements of sections 104 and 109 of the Water Industry Act 1989 which in any event opens the level information available, and in particular, but without prejudice to the generality of the foregoing, it should be noted that the records that are available to the Company may not disclose the existence of a water main, service pipe, sewer, lateral drain or pipe, or any associated apparatus, but before September 1989, and if any of the apparatus described in this position statement may not be accurate. It should be understood that the furnishing of this information is solely without prejudice to the provisions of the New Roads and Street Works Act 1991 and the Company's right to be compensated for any damage to its apparatus. Service pipes are not generally shown but their presence should be anticipated.

EXACT LOCATIONS OF ALL APPARATUS TO BE DETERMINED ON SITE.

Reproduced by permission of the Ordnance Survey on behalf of HMSO. © Crown copyright and database right 2017. All rights reserved. Ordnance Survey Licence number 100019534

Map Ref: 331067,18211
Map scale: 1:300
Printed by: Carys Barwell
Printed on: 01 May 2025

