











**Herbert Road, Newport**

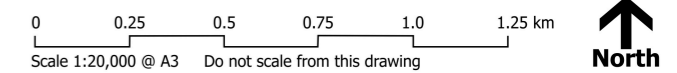
**LANDMAP LA.04-1**  
Level 3 Classifications  
- Visual & Sensory

**Key**

-  Site boundary
-  Distance from site boundary in kilometres
-  Unitary Authority boundary

**LANDMAP Visual & Sensory Level 3 Classification**

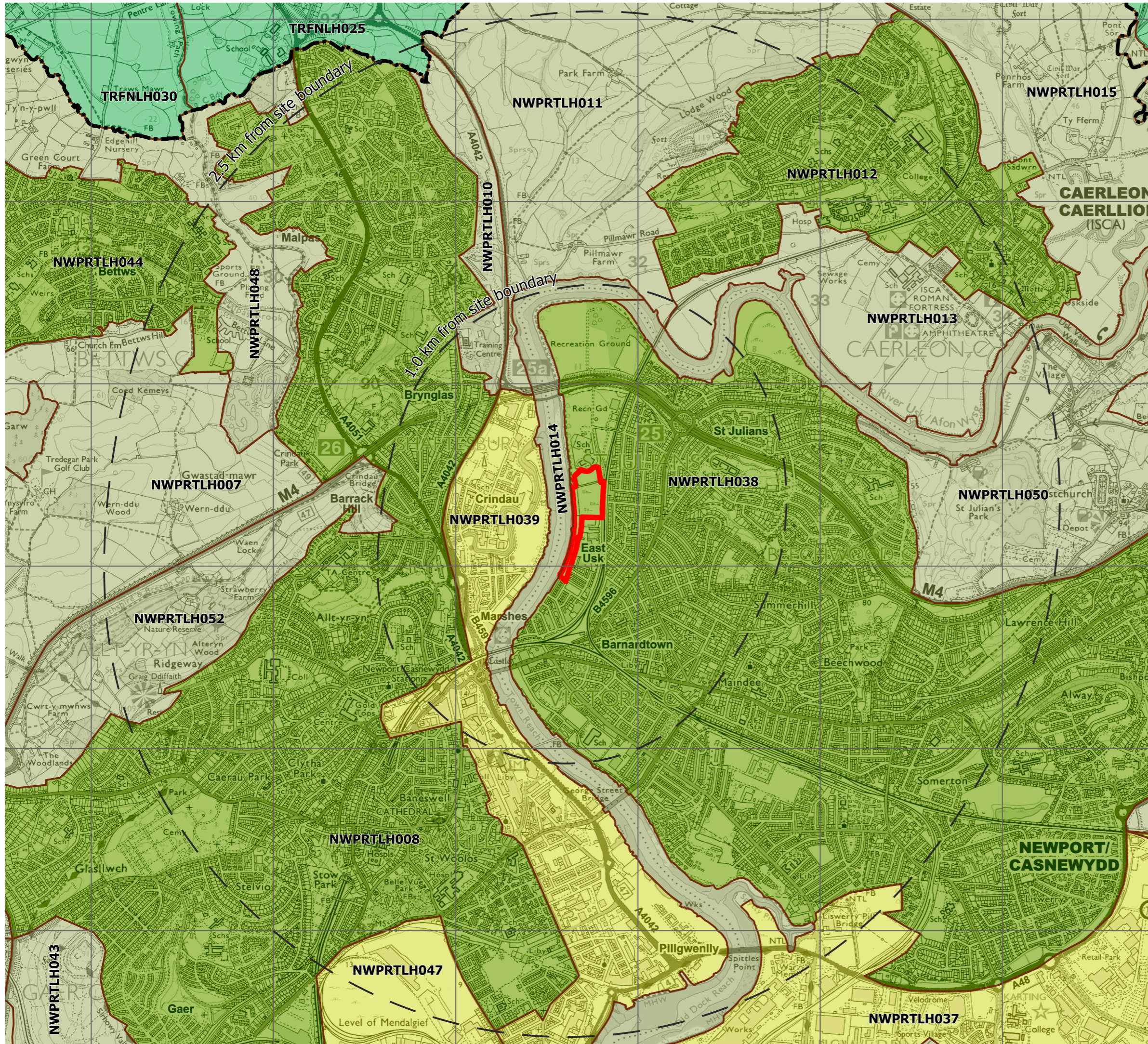
-  LANDMAP Aspect boundaries
-  Amenity Land
-  Flat Open Lowland Farmland
-  Hillside & Scarp Slopes Mosaic
-  Mosaic Lowland Valleys
-  Mosaic Rolling Lowland
-  Open Lowland Valleys
-  Open Rolling Lowland
-  River
-  Road Corridor
-  Urban



**A079274 LA04.cdr** **January 2013**

5th Floor, Longcross Court, 47 Newport Road, Cardiff CF24 0AD  
Tel: +44 (0) 29 2057 0328 Fax: +44 (0) 29 2045 5321  
Email: info@wyg.com www.wyg.com




Based upon the Ordnance Survey map with the permission of The Controller of her Majesty's Stationery Office, © Crown copyright. WYG Environment Planning Transport Limited 2013. License no: AR 1000 17603








**Herbert Road, Newport**

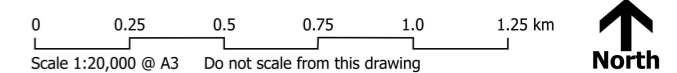
**LANDMAP LA.04-3**  
Level 3 Classifications  
- Landscape Habitats

**Key**

-  Site boundary
-  Distance from site boundary in kilometres
-  Unitary Authority boundary

**LANDMAP Landscape Habitats Level 3 Classification**

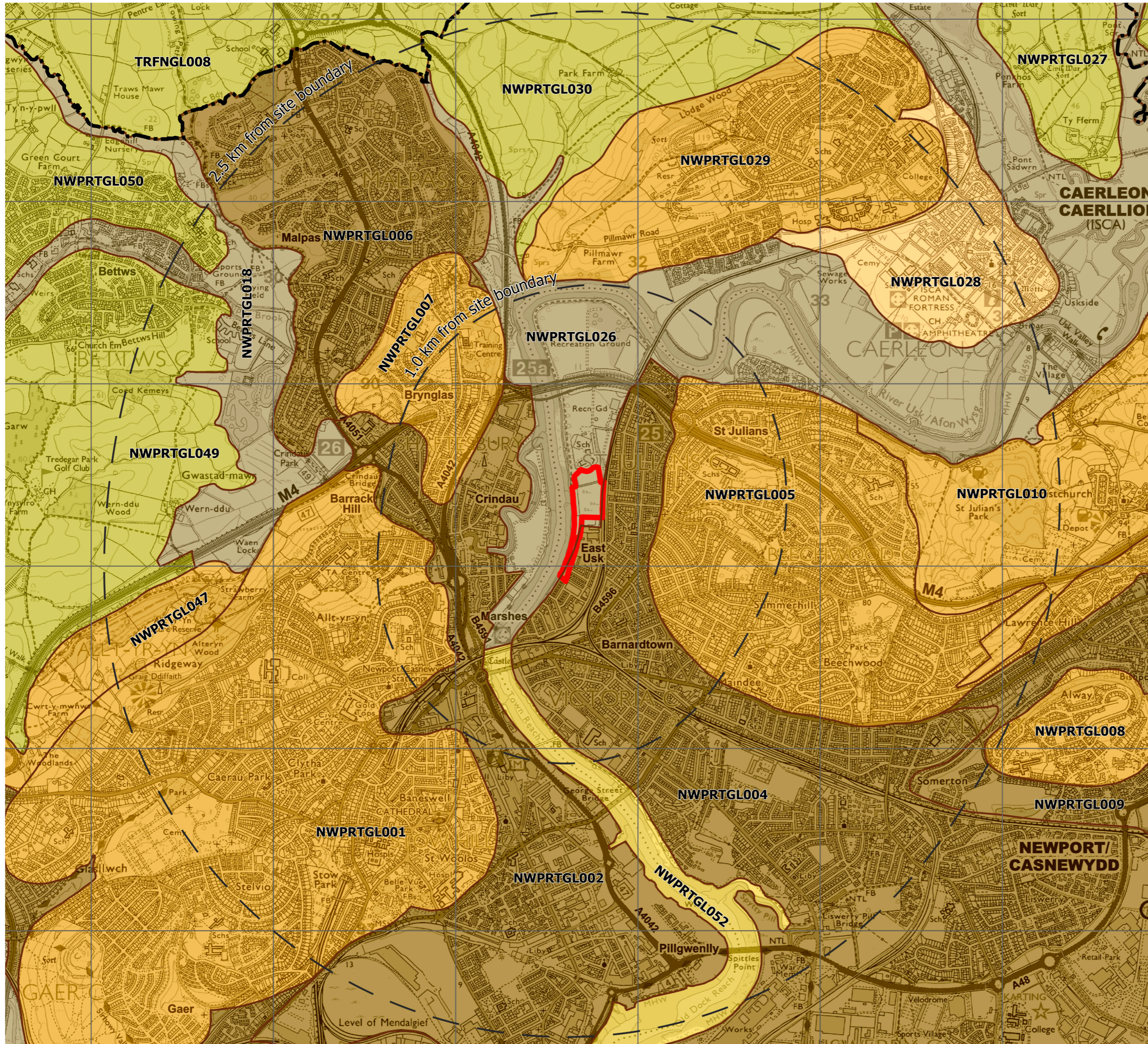
-  LANDMAP Aspect boundaries
-  Improved Grassland
-  Industrial
-  Mosaic
-  Residential / Green Space



**A079274 LA04.cdr** **January 2013**

5th Floor, Longcross Court, 47 Newport Road, Cardiff CF24 0AD  
Tel: +44 (0) 29 2057 0328 Fax: +44 (0) 29 2045 5321  
Email: info@wyg.com www.wyg.com

Based upon the Ordnance Survey map with the permission of The Controller of Her Majesty's Stationery Office, © Crown copyright. WYG Environment Planning Transport Limited 2013. License no: AR 1000 17603



**Herbert Road, Newport**

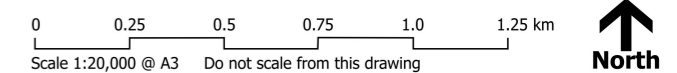
**LANDMAP LA.04-4**  
Level 3 Classifications  
- Geological Landscape

**Key**

- Site boundary
- Distance from site boundary in kilometres
- Unitary Authority boundary

**LANDMAP Geological Landscape Level 3 Classification**

- LANDMAP Aspect boundaries
- Active lowland river-flood plain system
- Ancient lowland river flood plain system
- Engineered features and reclaimed / infilled land
- Estuary
- Other
- Undulating lowland hill terrain



**A079274 LA04.cdr** **January 2013**

5th Floor, Longcross Court, 47 Newport Road, Cardiff CF24 0AD  
Tel: +44 (0) 29 2057 0328 Fax: +44 (0) 29 2045 5321  
Email: info@wyg.com www.wyg.com

Based upon the Ordnance Survey map with the permission of The Controller of Her Majesty's Stationery Office, © Crown copyright. WYG Environment Planning Transport Limited 2013. License no: AR 1000 17603



# Herbert Road, Newport

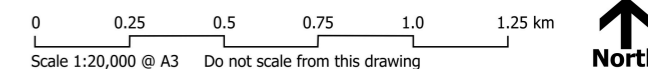
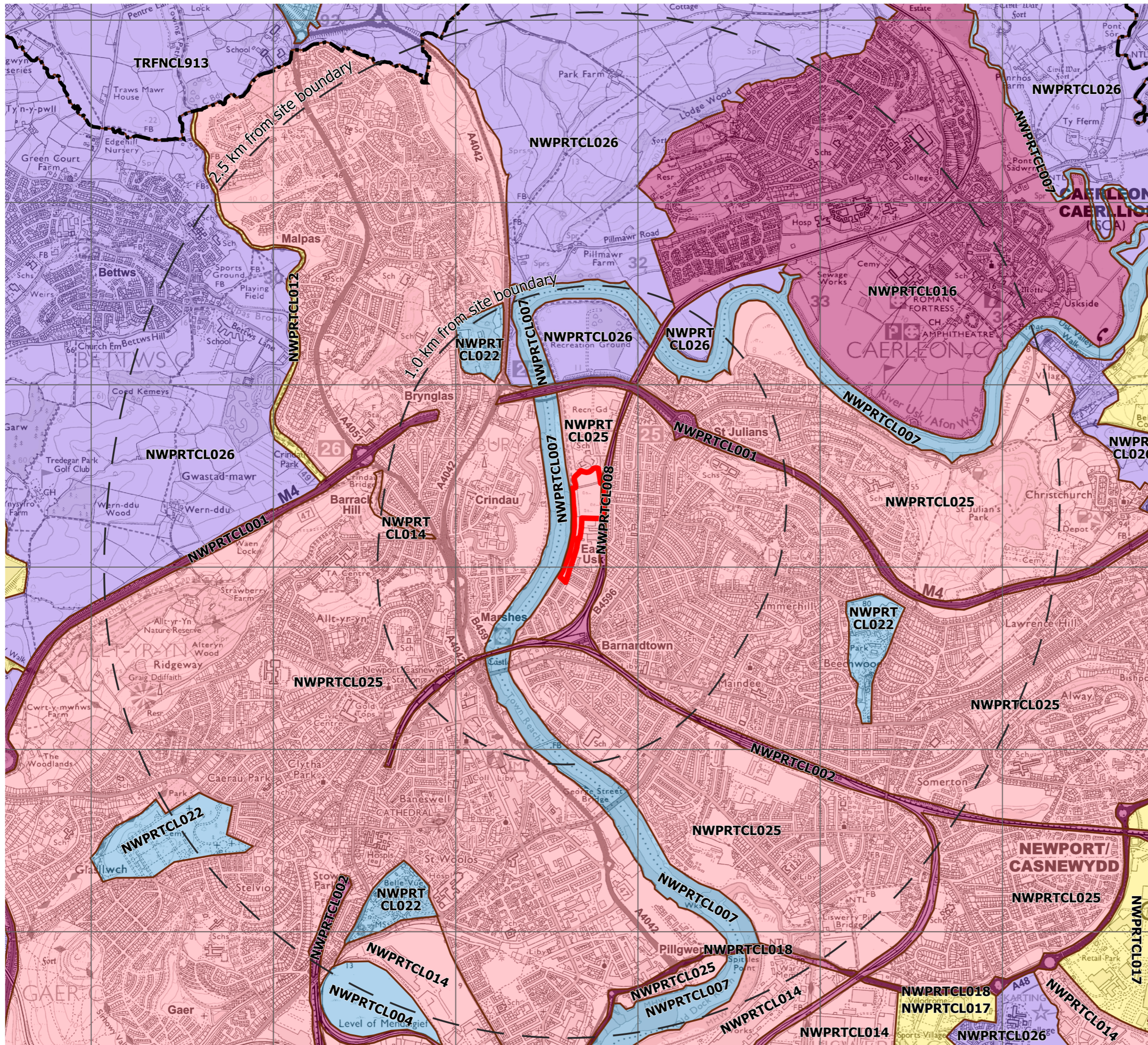
## LANDMAP Level 3 Classifications - Cultural Landscape LA.04-5

### Key

- Site boundary
- Distance from site boundary in kilometres
- Unitary Authority boundary

### LANDMAP Cultural Landscape Level 3 Classification

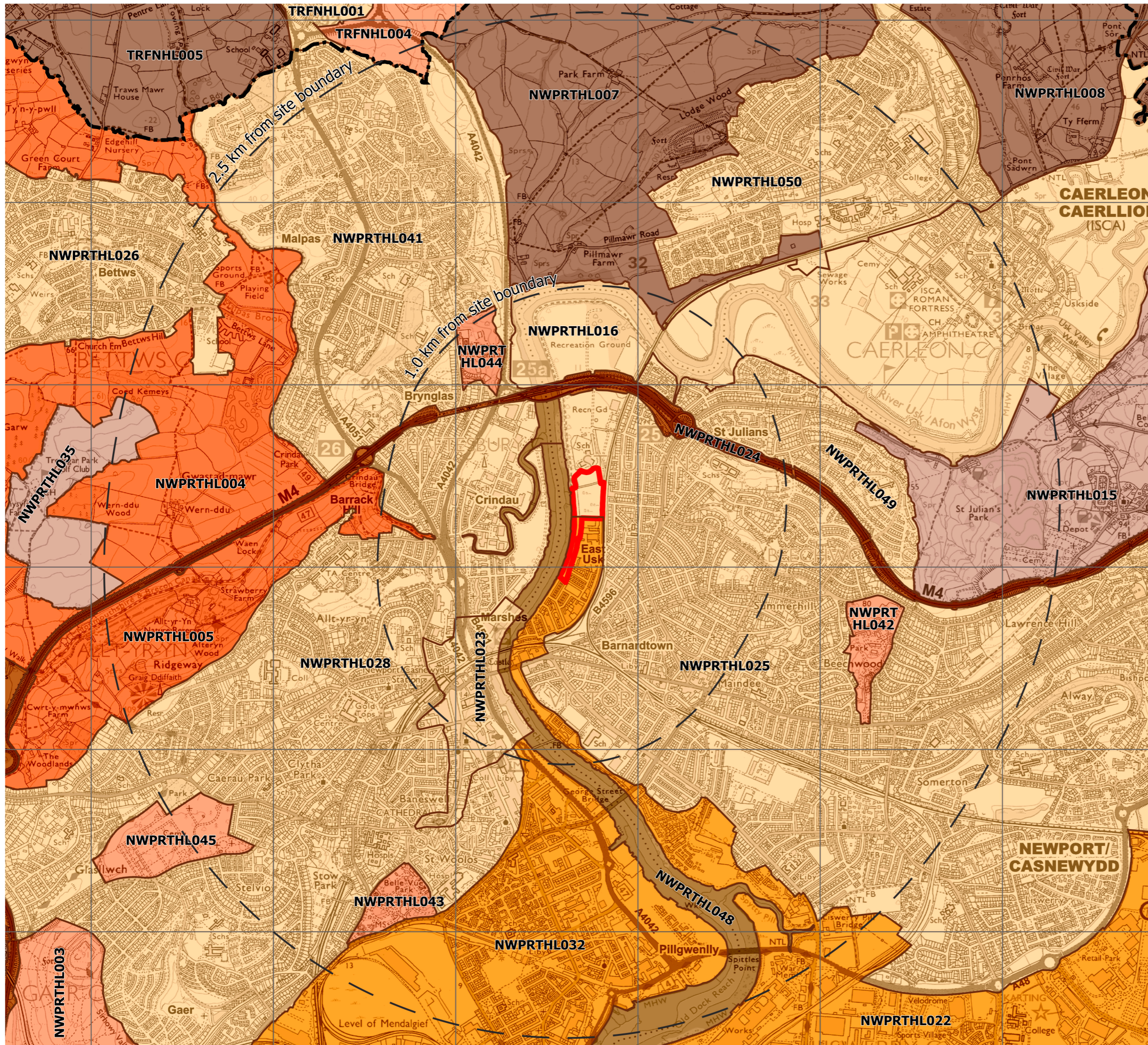
- LANDMAP Aspect boundaries
- Customs
- Infrastructure
- Institutions
- Rural
- Urban



A079274 LA04.cdr January 2013

5th Floor, Longcross Court, 47 Newport Road, Cardiff CF24 0AD  
 Tel: +44 (0) 29 2057 0328 Fax: +44 (0) 29 2045 5321  
 Email: info@wyg.com www.wyg.com




Based upon the Ordnance Survey map with the permission of  
 The Controller of her Majesty's Stationery Office, © Crown copyright.  
 WYG Environment Planning Transport Limited 2013. License no: AR 1000 17603












## Herbert Road, Newport

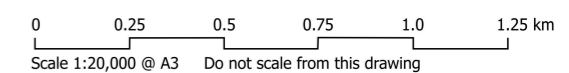
# LANDMAP LA.04-2 Level 3 Classifications - Historic Landscape

### Key

-  Site boundary
-  Distance from site boundary in kilometres
-  Unitary Authority boundary

### LANDMAP Historic Landscape Level 3 Classification

-  LANDMAP Aspect boundaries
-  Communications
-  Designed
-  Irregular Fieldsapes
-  Nucleated Settlement
-  Processing / Manufacturing
-  Recreational
-  Regular Fieldsapes
-  Water & Wetland



A079274 LA04.cdr

January 2013

5th Floor, Longcross Court, 47 Newport Road, Cardiff CF24 0AD  
Tel: +44 (0) 29 2057 0328 Fax: +44 (0) 29 2045 5321  
Email: info@wyg.com www.wyg.com

Based upon the Ordnance Survey map with the permission of  
The Controller of Her Majesty's Stationery Office, © Crown copyright.  
WYG Environment Planning Transport Limited 2013. License no: AR 1000 17603